

FILED
STANLY COUNTY NC
11/21/2002 2:51 PM
CECIL I. ALMONY
Register of Deeds
By: [Signature]

STANLY COUNTY
VOLUNTARY AGRICULTURAL DISTRICT ORDINANCE

Deputy/Asst.

ARTICLE I
TITLE

An ordinance of the Board of County Commissioners of STANLY COUNTY, NORTH CAROLINA, entitled, "VOLUNTARY AGRICULTURAL DISTRICT ORDINANCE."

ARTICLE II
AUTHORITY

The articles and sections of this ordinance are adopted pursuant to authority conferred by the N.C.G.S. Sections 106-735 through 106-744 and Chapter 153A.

ARTICLE III
PURPOSE

The purpose of this ordinance is to promote agricultural values and the general welfare of the county and more specifically, increase identity and pride in the agricultural community and its way of life; encourage the economic and financial health of agriculture; and increase protection from non-farm development and other negative impacts on properly managed farms.

ARTICLE IV
DEFINITIONS

The following are defined for purposes of this ordinance:

- Advisory Board: Stanly County Agricultural Advisory Board.
- Chairperson: Chairperson of the Stanly County Agricultural Advisory Board.
- District: Voluntary Agricultural District as established by this ordinance.
- Board of Commissioners: Stanly County Board of Commissioners.

ARTICLE V
AGRICULTURAL ADVISORY BOARD

A. Creation

The Board of Commissioners shall establish an Agricultural Advisory Board to implement the provisions of this program.

B. Membership

The Advisory Board shall consist of no less than seven members appointed by the Board of Commissioners.

C. Membership Requirements

1. Each Advisory Board member shall be a Stanly County resident or landowner.
2. At least five (5) of the members shall be actively engaged in farming.

436

3. At least one of the Advisory Board members actively engaged in farming shall be nominated by the Stanly County Soil and Water Conservation District Board of Supervisors.
4. The members actively engaged in farming, as well as other members, shall be selected for appointment by the Board of Commissioners from the names of individuals submitted to the Board of Commissioners by the Soil and Water Conservation District Board of Supervisors, the County Office of the North Carolina Cooperative Extension Service, the U.S. Farm Service Agency County Committee, nonprofit agricultural organizations, conservation organizations, agribusiness, and the public at large.

D. Tenure

The initial board is to consist of three (3) appointees for terms of one year; three (3) appointees for terms of two years; and one (1) appointee for terms of three years. Thereafter, all appointments are to be for terms of three years, with reappointment permitted.

E. Vacancies

Any vacancy on the Advisory Board is to be filled by the Board of Commissioners for the remainder of the unexpired term.

F. Removal

Any member of the Advisory Board may be removed by the Board of Commissioners upon a majority vote of the Commissioners. No cause for removal shall be required.

G. Funding

The *per diem* compensation, if any, of the members of the Advisory Board may be fixed by the Board of Commissioners and funds may be appropriated to the Advisory Board to perform its duties.

H. Advisory Board Procedure

1. Chairperson

The Advisory Board shall elect a chairperson and vice-chairperson each year at its first meeting of the fiscal year. The chairperson shall preside over all regular or special meetings of the Advisory Board. In the absence or disability of the chairperson, the vice-chairperson shall preside and shall exercise all the powers of the chairperson. Additional officers may be elected as needed.

2. Jurisdiction

The Advisory Board may adopt rules of procedure not inconsistent with this ordinance or with other provisions of State law.

3. Advisory Board Year

The Advisory Board shall use the Stanly County fiscal year as its meeting year.

4. Meetings

Meetings of the Advisory Board shall be held at the call of the chairperson and at such other times as the Advisory Board may specify in its rules of procedure or upon the request of at least a majority of the Advisory Board Membership. A meeting shall be held at least annually and notice of any meetings to the members shall be in writing, unless otherwise agreed to by all Advisory Board members. Meeting dates and times shall be posted as far in advance as possible on the door of the meeting site and by advertisement in local newspapers or by other means of public dissemination of the meeting dates as may be agreed upon by at least a majority of the Advisory Board Membership. All meetings shall be open to the public.

5. Majority Vote

All issues shall be decided by a majority vote of the members of the Advisory Board, except as otherwise stated herein.

6. Records

The Advisory Board shall keep minutes of the proceedings showing the vote of each member upon each question, or if absent or failing to vote, indicating such fact, and shall keep records of its examinations and other official actions, all of which shall be filed in the office of the Advisory Board and shall be a public record.

7. Administrative

The Advisory Board may contract with the Soil and Water Conservation District office to serve the Board for record keeping, correspondence, application procedures under this ordinance, and whatever services the Board needs to complete its duties.

I. Duties

The Advisory Board shall:

1. Review and approve applications for qualified farmland and voluntary agricultural districts and make recommendations concerning the establishment and modification of agricultural districts;
2. Conduct public hearings;
3. Advise the Board of Commissioners on projects, programs, or issues affecting the agricultural economy or activities within the county that will affect agricultural districts;
4. Review and make recommendations concerning proposed amendments to this ordinance;
5. Develop a county wide farmland protection plan as defined in N.C.G.S. §106-744 (e) (1) for presentation to the Board of Commissioners;
6. Study additional methods of farmland preservation and make recommendations to the Board of Commissioners; and
7. Perform other agricultural related tasks or duties assigned by the Board of Commissioners.

438

**ARTICLE VI
CREATION OF VOLUNTARY AGRICULTURAL DISTRICTS**

A. Implementation

In order to implement the purposes stated in Article III, this program provides for the creation of voluntary agricultural districts which meet the following standards:

1. The District shall contain a minimum of 20 contiguous acres of qualified farmland; or
2. The District shall contain two (2) or more qualified farms within areas designated by the Advisory Board.

B. Education

The county may take such action as it deems appropriate through the Advisory Board or other entities or individuals to encourage the formation of the Districts and to further their purposes and objectives, including the implementation of a public information program to reasonably inform landowners of the agricultural district program.

C. Withdrawal

In the event that one or more participants in the District withdraw and the acreage in the District becomes less than the minimum acreage required or results in the remaining land being noncontiguous, a voluntary agricultural district will continue to exist so long as there is one qualifying farm.

**ARTICLE VII
CERTIFICATION AND QUALIFICATION OF FARMLAND**

Requirements

To secure county certification as qualifying farmland, a farm must:

1. Be participating in the farm present-use-value taxation program established by N.C.G.S. §105-277.2 through §105-277.7;
2. Be certified by the Natural Resources Conservation Service (formerly the Soil Conservation Service) of the United States Department of Agriculture as being a farm on which at least two-thirds of the land is composed of soils that:
 - a. Are best suited for providing food, seed, fiber, forage, timber, forestry products, horticultural crops and oil seed crops;
 - b. Have good soil qualities;
 - c. Are favorable for all major crops common to the county where the land is located;
 - d. Have a favorable growing season; and
 - e. Receive the available moisture needed to produce high yields for an average of eight out of ten years.

439

OR

Have been actively used in agricultural, horticultural or forestry operations as defined by N.C.G.S. §105-277.2 (1,2,3) during each of the five previous years, measured from the date on which the determination must be made as to whether the land in question qualifies;

- 3. Be managed, if highly erodible land exists on the farm, in accordance with the Natural Resources Conservation Service defined erosion-control practices that are addressed to said highly-erodible land; and
- 4. Be the subject of a conservation agreement, as defined in N.C.G.S. §121-35, between the county and the owner of such land that prohibits non-farm use or development of such land for a period of at least ten years, except for the creation of not more than three lots that meet applicable county zoning and subdivision regulations.

**ARTICLE VIII
APPLICATION, APPROVAL, AND APPEAL PROCEDURE**

A. Application Procedure

- 1. A landowner may apply to participate in the program by making application and paying such fees as may be established by the Board of Commissioners to the chairperson of the Advisory Board or to a designated staff person. The application shall contain a listing of all parcel or tax record numbers and be on forms provided by the Advisory Board. The application to participate in a district may be filed with the certification for qualifying farmland.
- 2. An agreement to sustain, encourage, and promote agriculture must be executed by the landowner and recorded with the Advisory Board.

B. Approval Process

- 1. Upon submission of the application to the Advisory Board, the Advisory Board shall meet within thirty (30) days to approve or disapprove the application. The chairperson shall notify the applicant by first class mail of approval or disapproval of participation in the district.
- 2. Upon receipt of an application, the chairperson will forward copies immediately to the following offices which shall be asked to provide comments, if any, to the Advisory Board prior to the date set for the Advisory Board vote on the application.
 - a. The Stanly County tax assessor;
 - b. The Stanly Soil and Water Conservation District office; and
 - c. The Natural Resources Conservation Service.

C. Appeal

If an application is denied by the Advisory Board, the petitioner shall have thirty (30) days to appeal the decision to the Board of Commissioners. Such appeal shall be presented in writing. The decision of the Board of Commissioners is final.

440

**ARTICLE IX
REVOCATION OF PRESERVATION AGREEMENT**

By written notice to the Advisory Board, a landowner of qualifying farmland may revoke the Preservation Agreement or the Advisory Board may revoke the same Preservation Agreement based on noncompliance by the landowner, subject to the same provisions as contained in Article VIII for appeal of denials. Such revocation shall result in loss of qualifying farm status and loss of eligibility to participate in a district. Absent noncompliance by the landowner, neither the Advisory Board nor the Board of Commissioners shall revoke any preservation agreements prior to its expiration.

**ARTICLE X
NOTIFICATION**

A. Record Notice of Proximity to Voluntary Agricultural District

1. Procedure

Upon certification of qualifying farmland and designation of real property as a District, the title to that qualifying farmland and real property, which is contained in the Stanly County Land Records System shall be changed to include a notice reasonably calculated to alert a person researching the title of a particular tract that such tract is located within one-half aerial mile of a voluntary agricultural district.

2. Limit of Liability

In no event shall the County or any of its officers, employees, or agents be held liable in damages for any misfeasance, malfeasance, or nonfeasance occurring in good faith in connection with the duties or obligations imposed by this ordinance.

3. No Cause of Action

In no event shall any cause of action arise out of the failure of a person researching the title of a particular tract to report to any person the proximity of the tract to a qualifying farm or voluntary agricultural district as defined in this ordinance.

B. Signage

Signs identifying approved agricultural districts shall be placed along the rights-of-way of major roads that pass through or next to those districts. There shall be at least one sign posted along every ___ miles of such roads or as many as may be deemed appropriate by the Advisory Board, or its administrative agent for the county's agricultural district program.

C. Maps

Maps or on-line access to such maps identifying approved agricultural districts shall be provided to the following agencies or offices:

- a. Register of Deeds;
- b. Natural Resources Conservation Service;

- c. North Carolina Cooperative Extension Service;
- d. Soil and Water Conservation District; and
- e. Any other such agency or office the Advisory Board deems appropriate.

**ARTICLE XI
SUBDIVISION ORDINANCE AND ZONING ORDINANCE REVIEW**

Developers of major subdivisions or planned unit developments shall designate on preliminary development plans, the existence of the Districts within one half (1/2) aerial mile (s) of the proposed development.

**ARTICLE XII
WAIVER OF WATER AND SEWER ASSESSMENTS**

A. Assessment

A landowner belonging to the District may be assessed for or be required to connect to Stanly County water and/or sewer systems at the discretion of the Board of Commissioners.

B. Abeyance

Water and sewer assessments may be held in abeyance, without interest, for farms in an agricultural district, until improvements on such property are connected to the water or sewer system for which the assessment was made.

C. Termination of Abeyance

When the period of abeyance ends, the assessment is payable in accordance with the terms set out in the assessment resolution.

D. Suspension of Statute of Limitations

Statutes of limitations are suspended during the time that any assessment is held in abeyance without interest.

E. Other Statutory Abeyance Procedures

Nothing in this section is intended to diminish the authority of the County to hold assessments in abeyance under N.C.G.S. §153A-201.

F. Conflict with Water and/or Sewer System Construction and Improvements Grants

To the extent that this section conflicts with the terms of federal, state, or other grants under which county water and/or sewer systems are constructed this section shall not apply.

**ARTICLE XIII
COUNTY LAND-USE PLANNING**

A. Duty of the Advisory Board

It shall be the duty of the Advisory Board to advise the Board of Commissioners or the agency or office to which the Board of Commissioners delegate authority to oversee county land use planning, on the status, progress, and activities of the county's agricultural district program and to also coordinate the formation and

442

maintenance of agricultural districts with the county's land use planning activities and the county's land use plan if one currently exists at the time this ordinance is enacted or when one is formed.

B. Posting of Notice

The following notice, of a size and form suitable for posting, shall be posted in the office of the Register of Deeds, and any other office or agency the Advisory Board deems necessary.

Stanly County has established agricultural districts to protect and preserve agricultural lands and activities. These districts have been developed and mapped by the county to inform all purchasers of real property that certain agricultural and forestry activities, including but not limited to pesticide spraying, manure spreading, machinery and truck operation, livestock operations, sawing, and other common farming activities may occur in these districts any time during the day or night. Maps and information on the location and establishment of these districts can be obtained from the North Carolina Cooperative Extension Service office, the office of the Register of Deeds, the County Planning office, or the Natural Resources Conservation Service office.

C. Growth Corridors

At such time as the county might establish designated growth corridors, agricultural districts will not be permitted in the designated growth corridors, as delineated on the official county planning map without the approval of the Board of Commissioners. Districts located in growth corridors designated after the effective date of this program may remain, but shall not be expanded within the growth corridor area without the approval of the Board of Commissioners.

**ARTICLE XIV
CONSULTATION AUTHORITY**

The Advisory Board may consult with the North Carolina Cooperative Extension Service, the Natural Resources Conservation Service office, the North Carolina Department of Agriculture and Consumer Services, and with any other individual, agency, or organization the Advisory Board deems necessary to properly conduct its business.

**ARTICLE XV
NORTH CAROLINA AGENCY NOTIFICATION**

Annually Report to the North Carolina Department of Agriculture and Consumer Services

A copy of this ordinance shall be sent to the Office of the North Carolina Commissioner of Agriculture and Consumer Services, the Board of Commissioners, the County Office of the North Carolina Cooperative Extension Service, and the Soil and Water Conservation District office after adoption. At least annually the Advisory Board shall submit a written report to the Commissioner of Agriculture and Consumer Services on the county's agricultural district program, including the following information:

1. Number of landowners enrolled;
2. Number of acres enrolled;
3. Number of acres certified during the reporting period;

- 4. Number of acres denied during the reporting period;
- 5. Copies of any amendments to the ordinance; and
- 6. Any other information the Advisory Board deems useful.

**ARTICLE XVI
LEGAL PROVISIONS**

A. Severability

If any article, section, subsection, clause, phrase, or portion of this ordinance is for any reason found invalid or unconstitutional by any court of competent jurisdiction, such decision shall not affect the validity of the remaining portions of this ordinance.

B. Conflict with other Ordinances and Statutes

Whenever the provisions of any ordinance of Stanly County, federal or state statute require more restrictive provisions than are required by this ordinance, the provisions of such ordinance or statute shall govern.

C. Amendments

This ordinance may be amended from time to time by the Board of Commissioners.

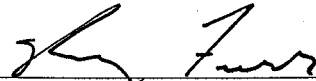
**ARTICLE XVII
ENACTMENT**

The Stanly County Board of Commissioners hereby adopts and enacts the preceding articles and sections of this ordinance.

Adopted this the 18th day of November, 2002.

Motion for adoption by Commissioner Mike Coble

STANLY COUNTY BOARD OF COMMISSIONERS




 Chairperson

ATTEST:




 Clerk to Board of Commissioners



Approved as to form:

444



Joshua J. Morton, Jr., County Attorney